

LIMON TRAILS!



**Citizens' Institute
on Rural Design**

FEBRUARY 28, 2017

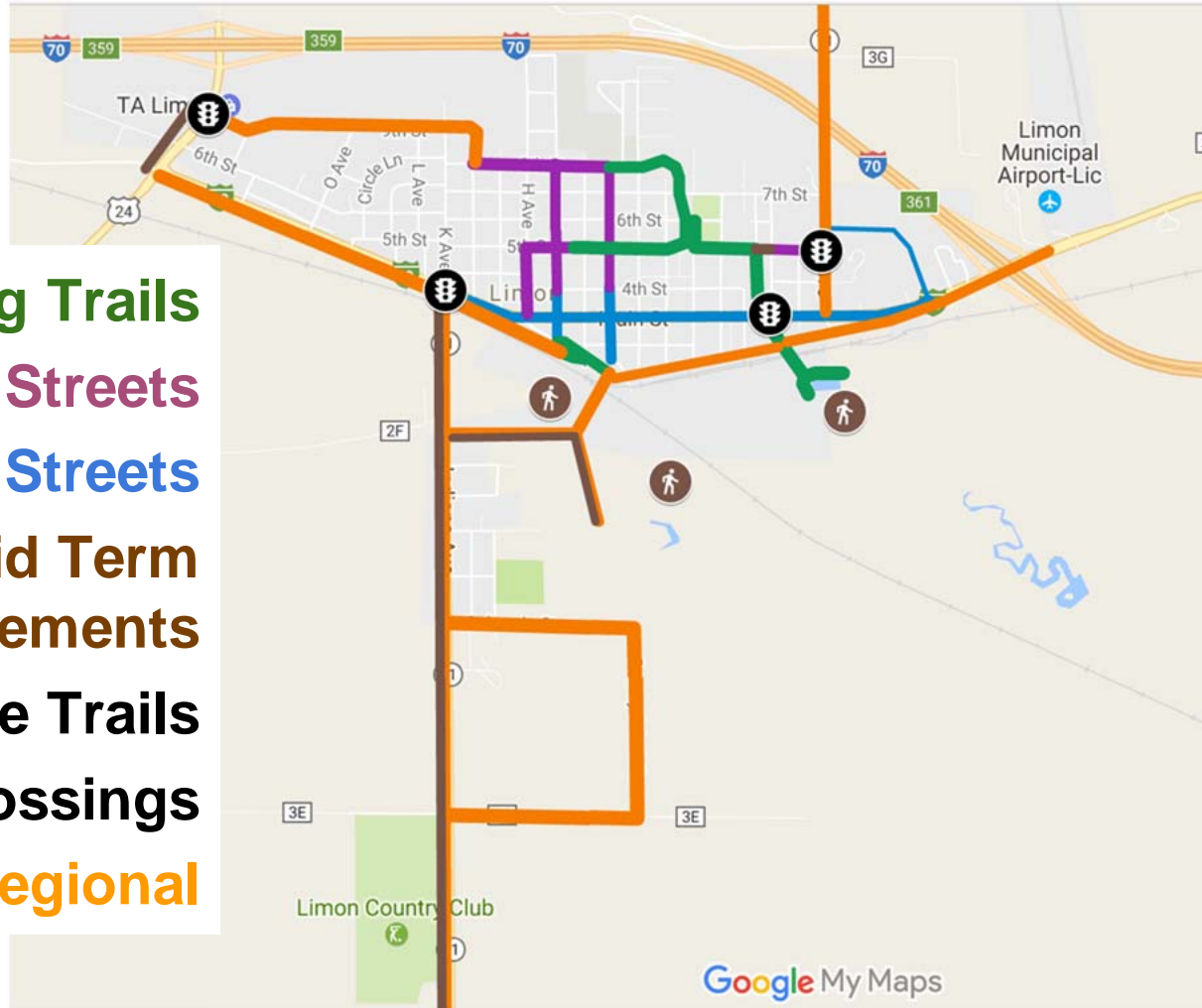


Our Approach:



- **Connect people with destinations**
- **Leverage existing assets**
- **Build a network with something for everyone**
- **But not everything for everyone everywhere**
- **Dream big**
- **Prioritize**
- **Implement smart**
- **Start soon**
- **Stay focused on long term vision**

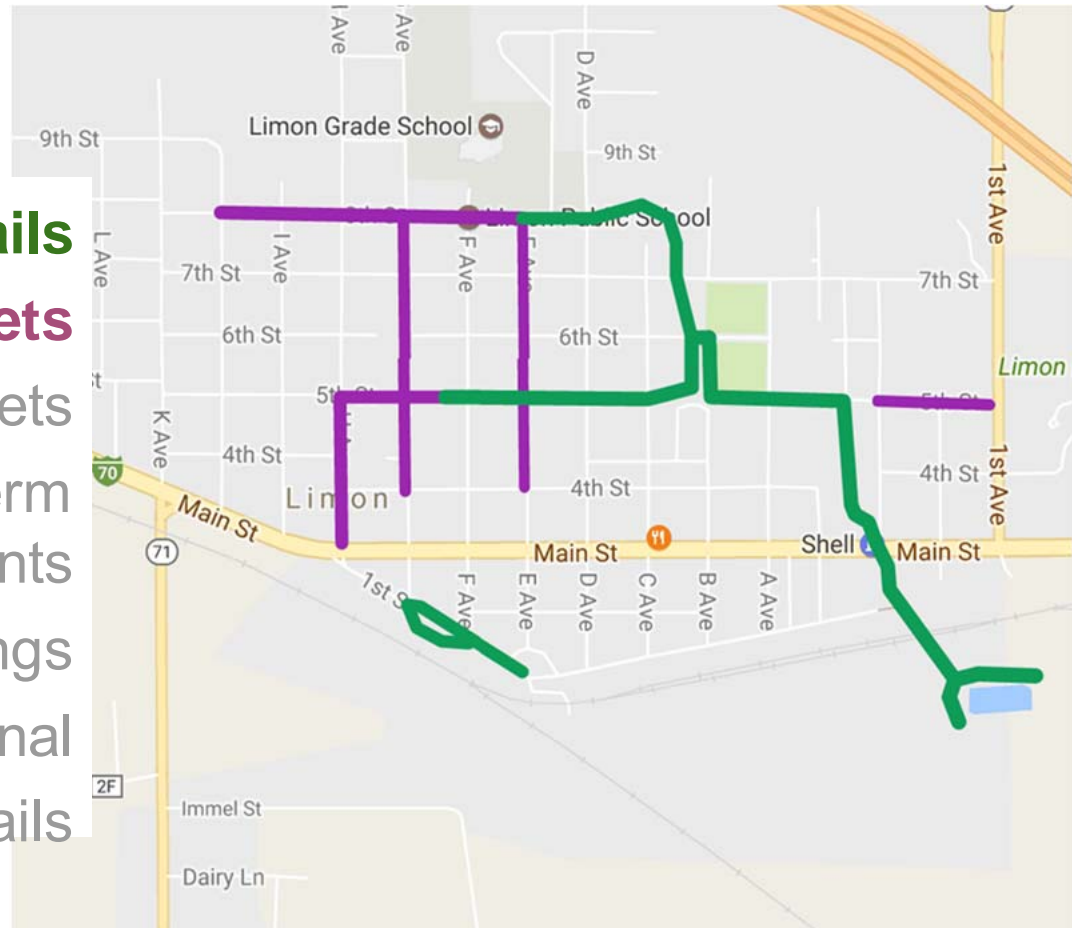
Existing Trails
Community Streets
Complete Streets
Short - Mid Term Improvements
Nature Trails
Signalized Crossings
Long Term / Regional



Lighter Quicker Cheaper

Affordable, easy to implement improvements

Existing Trails
Community Streets
Complete Streets
Short - Mid Term
Improvements
Signalized Crossings
Long Term / Regional
Nature Trails



Community Streets

Leverage the existing trail system to create a network for people to walk and ride a bike.

Neighborhood streets are wide [54'] without much vehicle traffic and connect many key community destinations.

Well-suited for quick wins with paint and signage to improve safety and designate places for bikes and pedestrians.

Users: All ages, all abilities. Families. Kids.

Goal: Safe, connected, colorful, source of pride



Community Streets: What's Possible



Signage



**Lighting and Branding /
Entrance Signage**



**Paint to create bike
lanes**



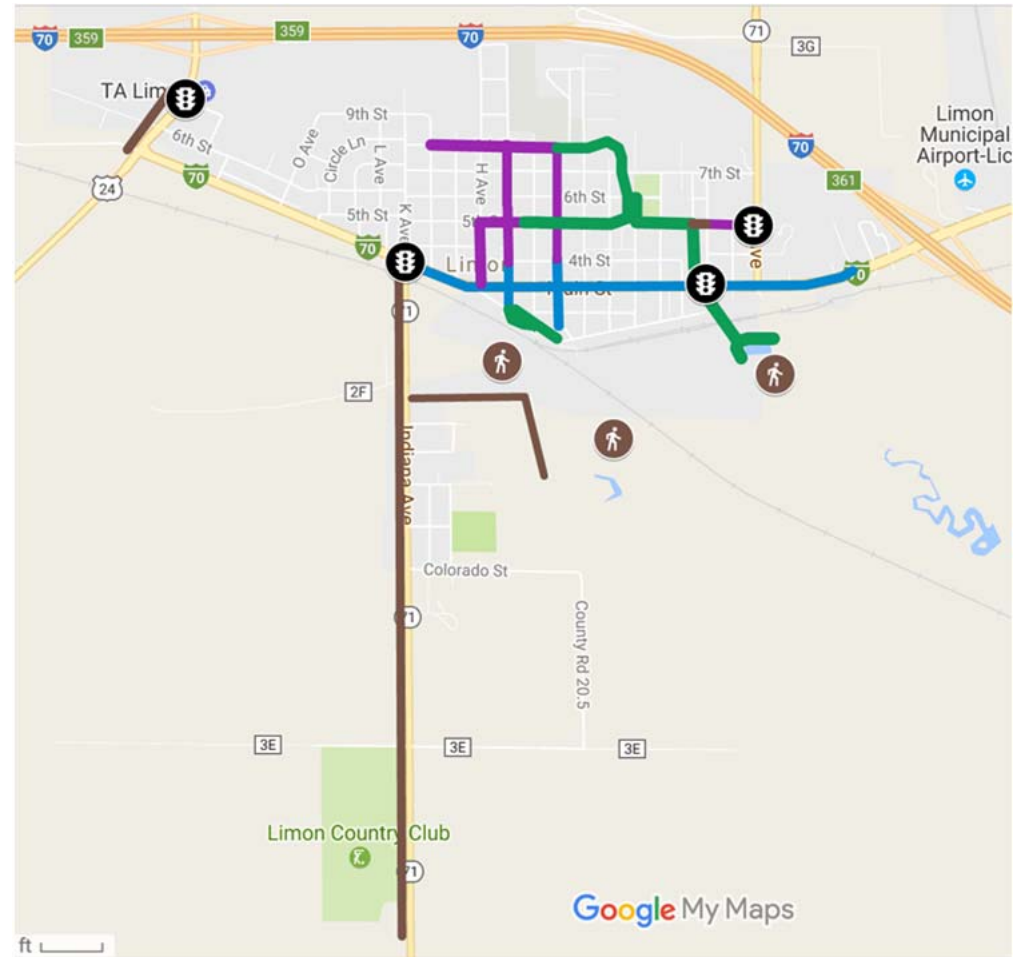
**Colorful, creative crosswalks
and intersection murals**



Short Range Planning

Requires planning, budgeting, resources, equipment
and agency leadership

Existing Trails
Community Streets
Complete Streets
**Short - Mid Term
Improvements**
Nature Trails
Signalized Crossings
Long Term / Regional



Complete Streets

Requires planning and construction

Primarily for pedestrians; possible to include bikes

Main Street Vision

Connects people with local businesses and destinations

Users: Local residents, visitors

Sidewalks!

Improve safety and comfort for



Complete Streets: What's Possible



Safe Crossings



More Walking and Biking

Short - Medium Term Improvements

Signage

Pave missing segments of road

Improve access to and on existing trails

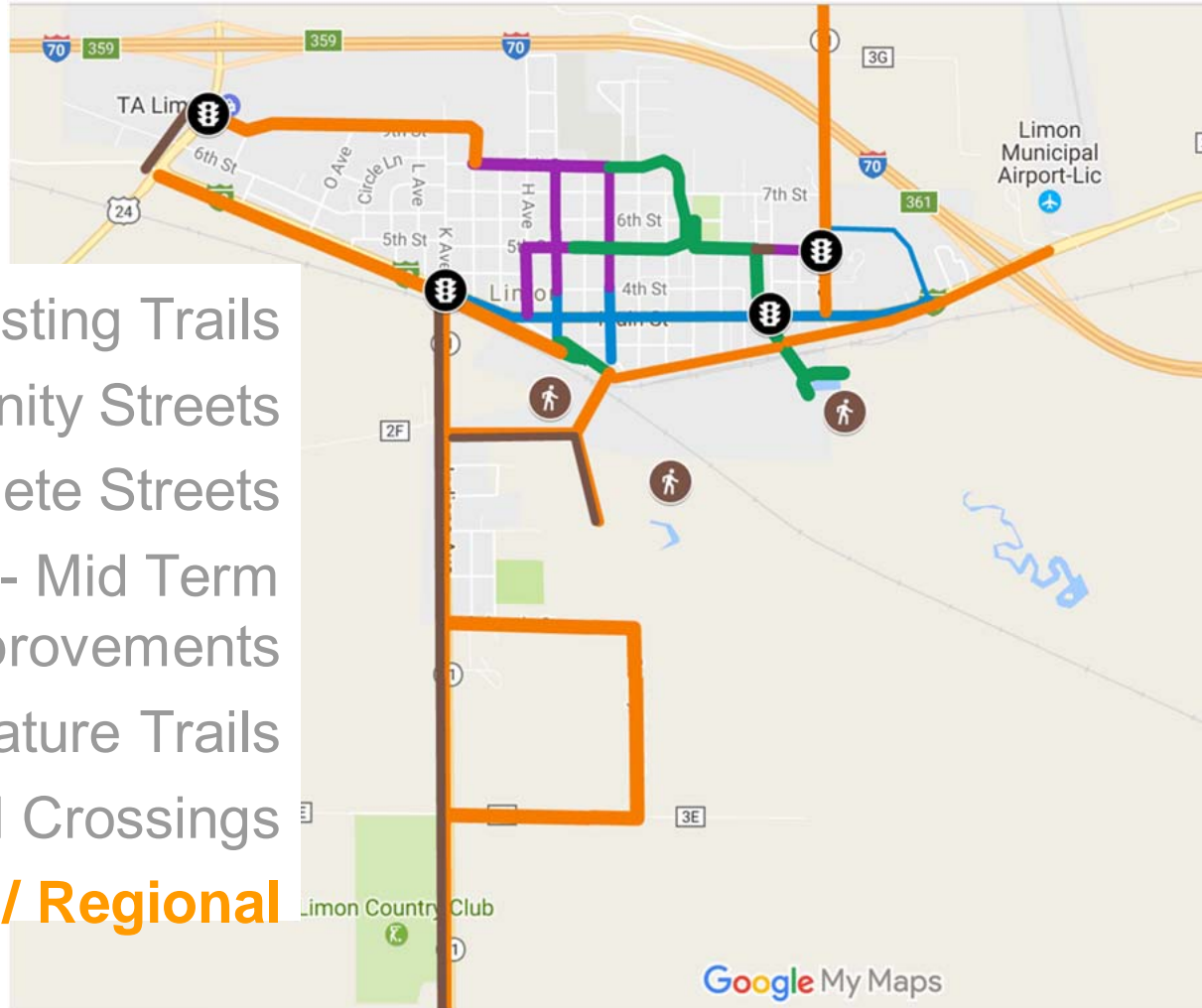
Add controlled signalized crossings at key points

Invest in naturalized trails on city owned land



Long Term Vision And Regional Trails

Existing Trails
Community Streets
Complete Streets
Short - Mid Term
Improvements
Nature Trails
Signalized Crossings
Long Term / Regional



Long Range / Regional

Completes the network

Overcomes significant barriers

Supports connecting to regional destinations

Most involve creating something from scratch

Requires significant funding, community support as well as state and local agency cooperation



